



Government of India
Ministry of Road Transport & Highways
(Office of the Chief Engineer - Regional Officer)
PWD Annexe Building, KR Circle, Bangalore-560 001
Email: robengaluru@gmail.com; Telephone: 080-22217457, 080-22105765 (F)

No. RW/BNG/PER.CASES/BNG. DVN/2015

Dated: 27.05.2020

Invitation of Public Comments

Notice Inviting Public Comments on Permission for laying of water supply line from Km 649.500 to 663.808 and from Km 664.225 to 675.00 (RHS) of NH 150A Jewargi - Chamarajanagara section for a total length of 25.083 km excluding Dodda Kavalande village portion by KIADB - Reg.


The proposal seeking permission for laying of water supply line from Km 649.500 to 675.00 (RHS) of NH 150A Jewargi - Chamarajanagara section for a total length of 25.500 km by KIADB, is forwarded by the Executive Engineer, NH Division, Bengaluru vide letter No. EE/NHDB/AE-2/KIADB-Compliance/2018-19 dated 25.07.2018 (Annexure - I). Further, since the stretch from Km 663.808 to 664.225 is in Dodda Kavalande village limits and there is no any space for laying of pipelines, the Executive Engineer, NH Division, Bengaluru vide letter dated 18.12.2019, has forwarded the consent of the KIADB for providing encasement pipe in the village limits. Since laying of encased water supply pipeline are not permitted below the main carriageway, as it may lead to leakage of water and subsequent damage of carriageway due to heavy loads, the proposal is considered for laying of water supply line from Km 649.500 to 663.808 and from Km 664.225 to 675.00 (RHS) of NH 150A Jewargi - Chamarajanagara section for a total length of 25.083 km excluding Dodda Kavalande village portion, with the suggestion for alternative route from Km 663.808 to 664.225. The proposal is verified/certified by the Executive Engineer, NH Division, Bengaluru.

2. The proposal of KIADB from Km 649.500 to 663.808 and from Km 664.225 to 675.00 (RHS) of NH 150A Jewargi - Chamarajanagara section for a total length of 25.083 km excluding Dodda Kavalande village portion, has been examined as per Ministry's Guidelines vide letter no.RW/NH-33044/29/2015/S&R(R) dated 22.11.2016 and is generally found in order.

3. In view of above, as per Ministry's said guidelines Para 4, public comments are invited on the above proposal making claims and raising objections (on grounds of public inconvenience, safety and general public interest) if any within 30 days on public portal i.e., website of Ministry of Road Transport and Highways (morth.nic.in) in Form-A (copy enclosed) for "Accommodation of Public and Industrial Utility Services along and across National Highways".

Comment Inviting Authority

The Chief Engineer-Regional Officer
Ministry of Road Transport & Highways
PWD Annexe Building, GF, KR Circle, Bangalore-560 001
Email: robengaluru@gmail.com; Telephone: 080-22217457, 080-22105765 (F)


(S. Vijaya Kumar)

Chief Engineer - Regional Officer

Enclosed: As above.

- Copy to : (i) Senior Technical Director, NIC, Transport Bhawan, New Delhi- 110001 for uploading on Ministry's website.
- ✓(ii) The Executive Engineer, NH Division, Bengaluru for information.
 - (iii) The Executive Engineer, KIADB, Mysuru for information.


(S. Vijaya Kumar)

Chief Engineer - Regional Officer



GOVERNMENT OF KARNATAKA
(Public Works, Ports and Inland Water Transport Department)

Annexure I

No.EE/NHDB/ AE-2/KIADB-Compliance/2018-19/

1063-65

Office of the Executive Engineer,
National Highway Division,
Nrupathunga Road,
Bangalore -560 001.

Date: 25-07-18

To,

The Superintending Engineer,
MoRT&H,
K.R. Circle,
Bengaluru - 560 001

Sir,

Sub:- Submission of Compliance to the NOC for laying of Water supply line from Km: 649.500 to 675.000(RHS) of NH-150A Jewargi-Chamarajanagara section for a total length of 27.300 km by KIADB - Reg.

- Ref:-**
- 1) This office letter dated: 27.03.2018.
 - 2) Your office letter no: 238 dated: 15.05.2018.
 - 3) Assistant Executive Engineer, NH sub division, Mysuru letter no:263-64 dated: 17.07.2018 received on 25.07.2018.

Adverting to the above subject, as per your letter under ref(1) the compliance to the observations are here with furnished as below based on the replies furnished by the Assistant Executive Engineer, NH sub division, Mysuru vide letter under ref(3) above and also as per the modified proposal by KIADB:



Sl no	Observations	Compliance
1	In the drawing enclosed with the proposal, two crossings are shown at Km: 649.550 and 674.500 but the same is not mentioned in the proposal. The crossings of NH have to be considered for calculating License fee and Bank Guarantee	The crossings shown in the drawings at KM 649.550 and 674.500 for length of about 100mm at the rate of 250/rmt amounts to Rs. 25,000/-. In lieu of which, letter has been addressed to the User Department to furnish the Additional Bank Guarantee before entering into the agreement.
2	At few location, the pipe line is shown below the main carriageway which is not allowed.	The pipe line alignment in drawings at few locations is now changed to the extreme edge of the ROW.
3	The drawings and other documents submitted with the proposal needs to be verified/ certified by local NH authority i.e, Executive Engineer, NH division, Bangalore.	The drawings and other documents are duly certified by this office.

25/7/18
238
263-64
17.07.2018
25.07.2018

4	License agreement in the format enclosed with the Ministry's circular dated: 22.11.2016 needs to be submitted	Letter has been addressed to the User Department to furnish the draft License agreement as per the Ministry's circular dated: 22.11.2016. However, the same will be obtained before entering into the agreement.
5	License fee calculation as per para 5 of the Ministry's guidelines dated: 22.11.2016, incorporating the prevailing circle rate needs to be furnished along with circle rate. Further, license fee as per the calculation, in the form of DD drawn in favor of RPAO, NH, Bangalore needs to be submitted.	License fee calculation as per para 5 of the Ministry's guidelines dated: 22.11.2016, as per the prevailing Circle rates is calculated and enclosed herewith. Further, the rent calculation is intimated to the User department by considering the crossings also in the form of DD drawn in favor of RPAO, NH, Bangalore. However, the same will be obtained before entering into the agreement.
6	Copy of the Bank Gurantee as per para 6 of the Ministry's dated 22.11.2016 , taken in the name of the Executive Engineer, NH division, Bangalore needs to be submitted.	Copy of Bank Guarantee drawn in favour of Executive Engineer, NH division, Bangalore is enclosed.

Early communication in this matter is requested as the work involves larger public interest.

Yours faithfully,


Executive Engineer
National Highway Division
Bangalore. 

FORM A

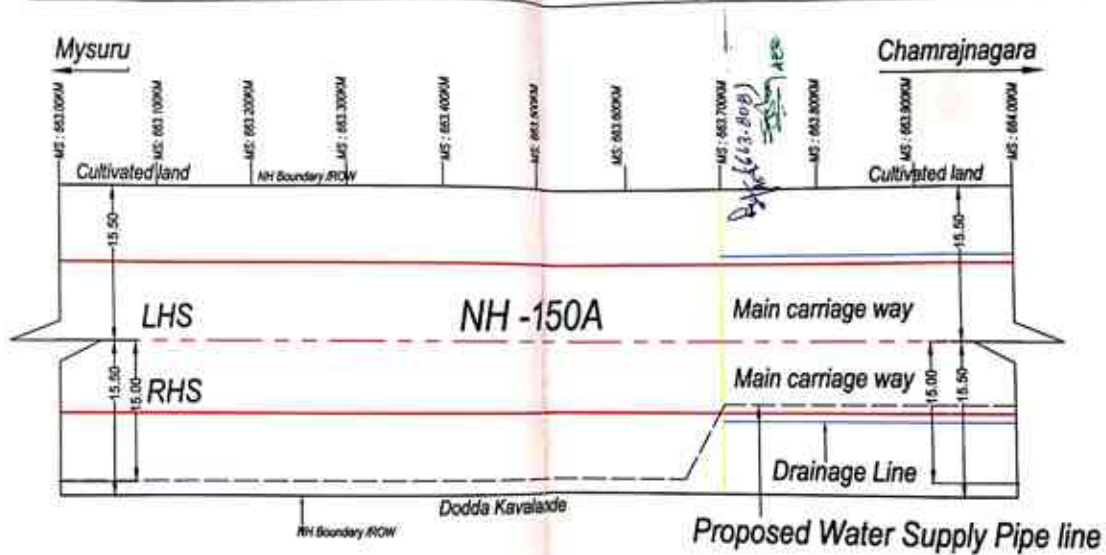
Form for seeking claims and objections (on grounds of public inconvenience, safety and general public interest) on the application for Accommodation of Public and Industrial Utility Services along and across National Highways.

Subject: Permission for laying of water supply line from Km 649.500 to 663.808 and from Km 664.225 to 675.00 (RHS) of NH 150A Jewargi - Chamarajanagara section for a total length of 25.083 km excluding Dodda Kavalande village portion by KIADB - Reg.

The claims and objections (on grounds of public inconvenience, safety and general public interest) by the general public needs to be given within 30 days of uploading the online application for comments.

Sl. No	Item	Details
1	Name of the person who is desiring to give claims and objections (on grounds of public inconvenience, safety and general public interest)	
2	Address of the person	
3	Details of the application for Accommodation of Public and Industrial Utility Services along and across National Highways against which claims and objections are being given (name of applicant and other details like site address etc.)	
	i) Application No.	
	ii) Name of applicant (who applied to Accommodation of Public and Industrial Utility Services along and across National Highways)	
	iii) Details of Application	
4	The claims and objections (on grounds of public inconvenience, safety and general public interest)	

Proposed Water supply line for Badanguppe Kellamballi Industrial area, Chamrajnagara Dist.

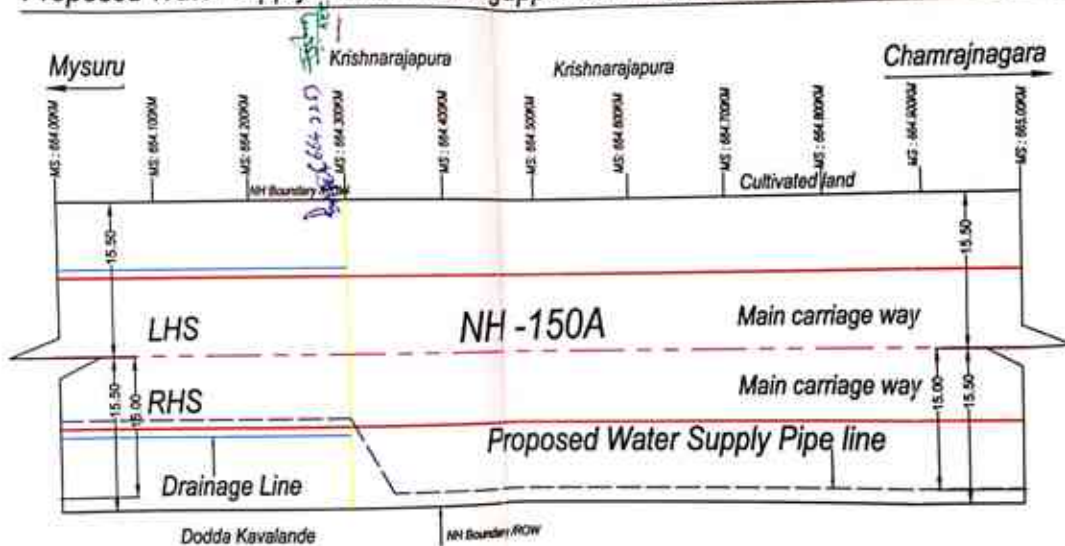


Dodda Kavalande Village Limits Cross section and Methodology

CLIENT :	KARNATAKA INDUSTRIAL AREAS DEVELOPMENT BOARD	SHEET NO. 18	TITLE :	WATERSUPPLY ALIGNMENT FOR MYSURU TO CHAMRAJNAGAR FROM 863.80 KM TO 864.00 KM	Name of Road :- NH 150-A	Name of Road :- Mysuru to Chamrajnagara
NAME OF WORK :	Proposed Water supply line for Badanguppe Kellamballi Industrial area, Chamrajnagara Dist.					

INDEX	
Road width	---
Median Center	---
Proposed Pipe Line	---
NH Boundary / Flow	---
Drainage Line	---
Bridge Culvert	---

Proposed Water supply line for Badanguppe Kellamballi Industrial area, Chamrajnagara Dist.



Dodda Kavalande Village Limits Cross section and Methodology

ALLUPT : 	KARNATAKA INDUSTRIAL AREAS DEVELOPMENT BOARD	SHEET NO	18	 K.I.A.D.B. Mysuru	 K.I.A.D.B. Mysuru	 K.I.A.D.B. Mysuru	<table><tr><th colspan="2">INDEX</th></tr><tr><td>Road Width</td><td>15.50m</td></tr><tr><td>Median Center</td><td>15.50m</td></tr><tr><td>Proposed Pipe Line</td><td>15.00m</td></tr><tr><td>NH Boundary / Row</td><td>15.50m</td></tr><tr><td>Drainage Line</td><td>15.00m</td></tr><tr><td>Bridge/Culvert</td><td>15.00m</td></tr></table>	INDEX		Road Width	15.50m	Median Center	15.50m	Proposed Pipe Line	15.00m	NH Boundary / Row	15.50m	Drainage Line	15.00m	Bridge/Culvert	15.00m
		INDEX																			
Road Width	15.50m																				
Median Center	15.50m																				
Proposed Pipe Line	15.00m																				
NH Boundary / Row	15.50m																				
Drainage Line	15.00m																				
Bridge/Culvert	15.00m																				
PLANT OF WATER :	Proposed Water supply line for Badanguppe Kallamballi Industrial area, Chamrajnagar Dist.	TITLE :	WATER SUPPLY ALIGNMENT FOR HYDRANT TO CHAMRAJNAGAR FROM NH-150A ON TO MS: 665.00M																		
		Name of Road :	NH 150-A Mysuru to Chamrajnagar																		